
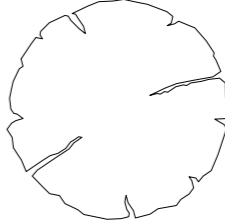
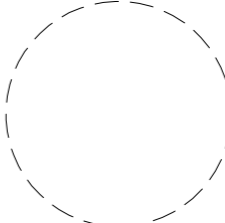






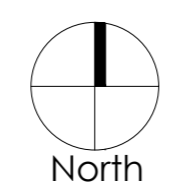
-  Outline of site boundary
-  Existing tree retained
-  Existing trees removed
-  Paving / coloured tarmac / gravel - refer to landscape plans
-  Tarmac finish

Area of site approved under planning application P21/08109F

Proposed Site plan 1:200
 0 10 20m
 Scale 1:200



NOTES
 All dimensions to be verified on site. Any discrepancies are to be reported to the relevant parties.
 The content of the drawing remain the copyright of UAN and can not be used without consent



revision	description	drawn	date
E	Access amended to match S184 works drawings	MG	07.05.25
D	Boundary alignment amended	MG	17.03.25
C	Boundary note corrected	MG	21.02.25
B	Grid line removed	MG	19.02.25
A	Design Amendments	MG	18.02.25

client Westcoast Convenience Limited	drawn LH	scale 1:200	size A2
address Clyde Road Frampton Cotterell BS36 2EF Mixed Use Development	checked MG	title Proposed Site Plan	
proj no. 21-102	date 23.10.2024	status Planning 2	dwg no. 21-102-P2-02
			revision E