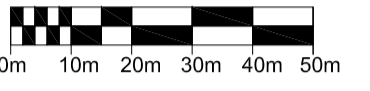

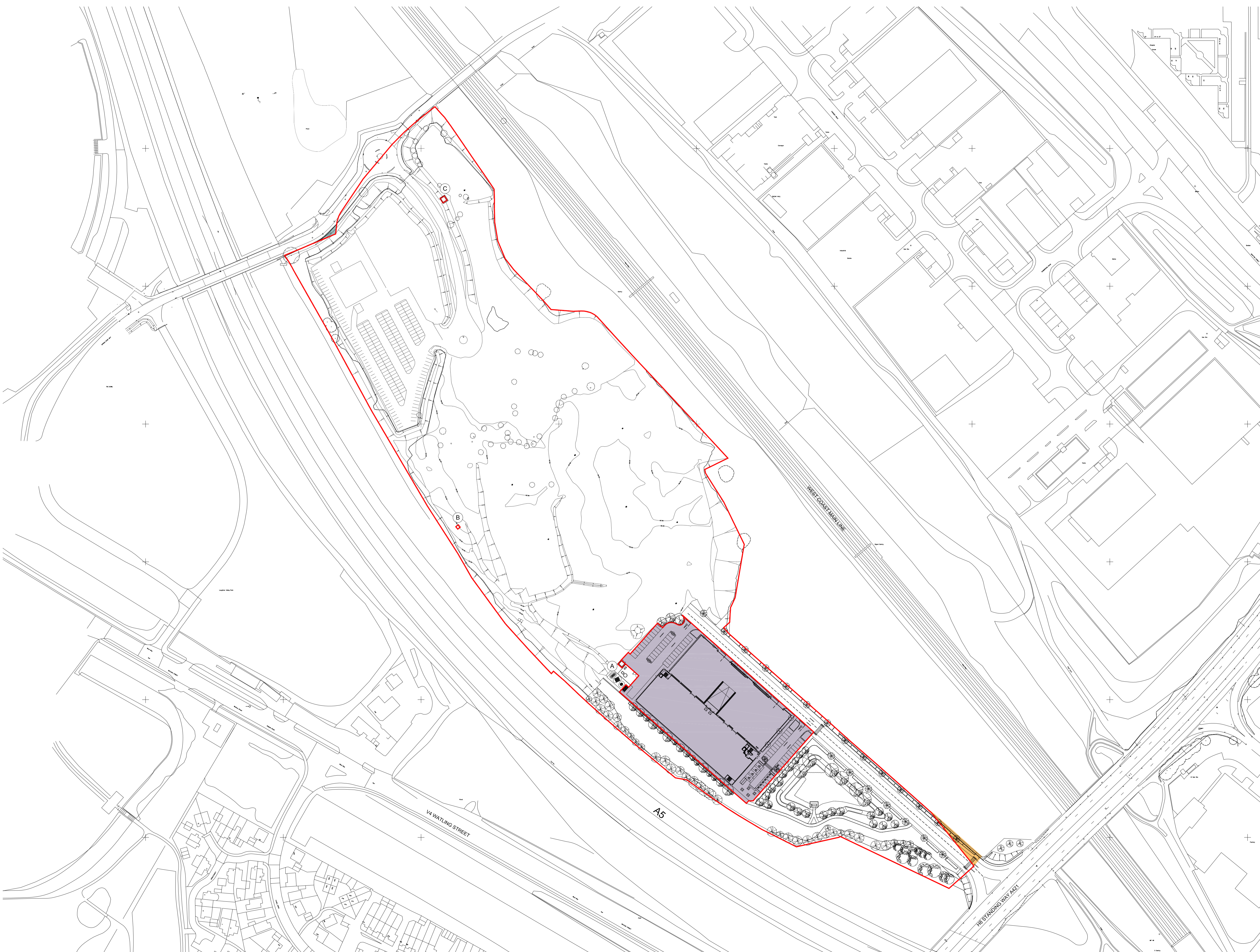


NOTES:
 Copyright Chetwoods (London) Limited. No implied licence exists.
 Contractors must verify all dimensions on site before commencing any work or shop drawings. This drawing is not to be scaled. Use figured dimensions only.
 Subject to statutory approvals and survey.
 Building areas are liable to adjustment over the course of the design process due to the ongoing construction detailing developments.
 Please note the information contained within this drawing is solely for the benefit of the employer and should not be relied upon by third parties.
 The CDM hazard management procedures for the Chetwoods aspects of the design of this project are to be found on the "Chetwoods - Hazard Analysis and Design Risk Assessment" and/or drawings. The full project design team comprehensive set of hazard management procedures are available from the Principle Designer appointed for the project.



- Key**
- Property
 - Building 1 Demise
 - Unregistered Land
 - Adverse Possession Land
 - A Substation
 - B Substation
 - C Substation



P04 Issued for Information	06/02/26	TH/CW
P03 Issued for Information	04/02/26	TH/CW
P02 Issued for Information	15/01/26	TH/CW
P01 Issued for Information	14/01/26	TH/CW

Rev	Revision Description	Date	Author/Reviewer

INFORMATION

Ground Floor, Unit B, Dickens Court
 Britton Street, London, EC1M 5SX
 +44 (0)20 7490 2400
 www.chetwoods.com



Project
EPMK (Elfield Park Milton Keynes)

Client
Elfield Park Ltd.

Drawing Title
Site Demised Area Plan

Scale	Size	Drawn	Checked	Date
1:1250	A1	TH	CW	14/01/2026

Project	Originator	Zone	Level	Type	Role	Number	Rev.
5880	CA	00	00	DR	A	01101	P04